

Submission ID: 20328

Please find a brief summary document of suggested locations to visit, all of which are listed in the Written Representations with references 20166, 20141, 20308.

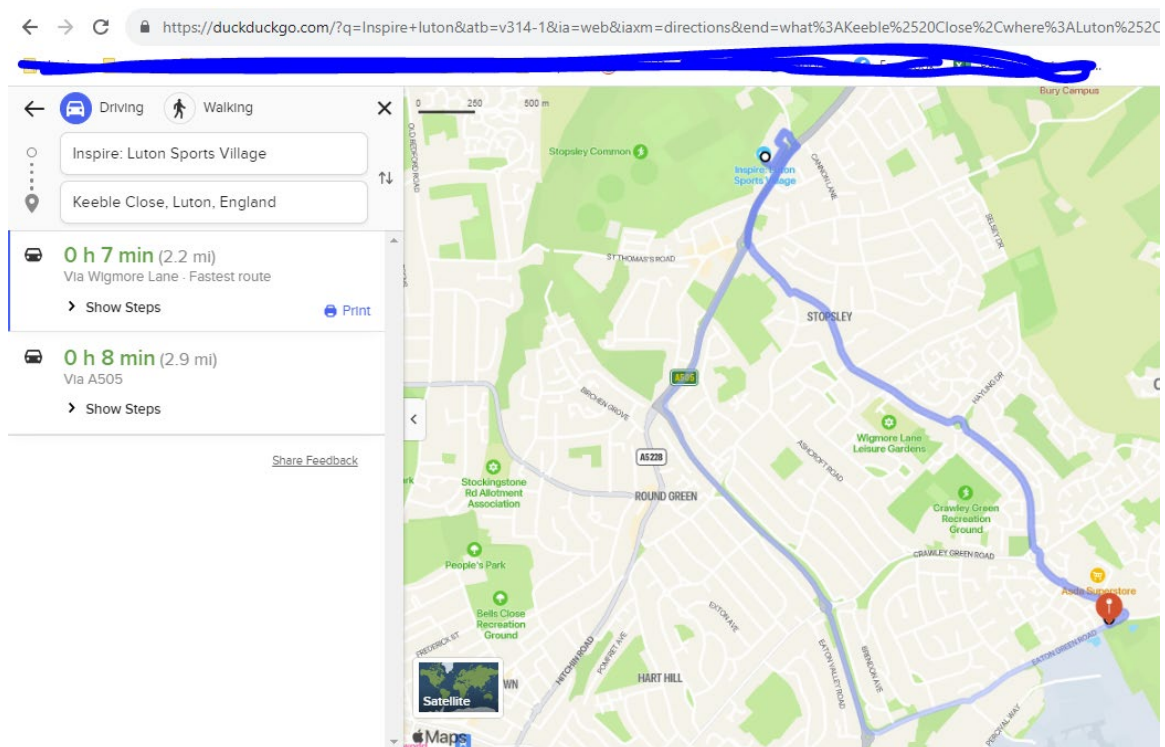
Suggestions for additional site visits

WR LTFC 20166	Luton Town Football Club Training Ground.
WR Wigmore Lane 20126	Ashcroft Road, Wigmore Lane
WR GHP 20308	Visit to Butterfield Green Business Park, Leagrave, Wardown & Lewsey Parks.

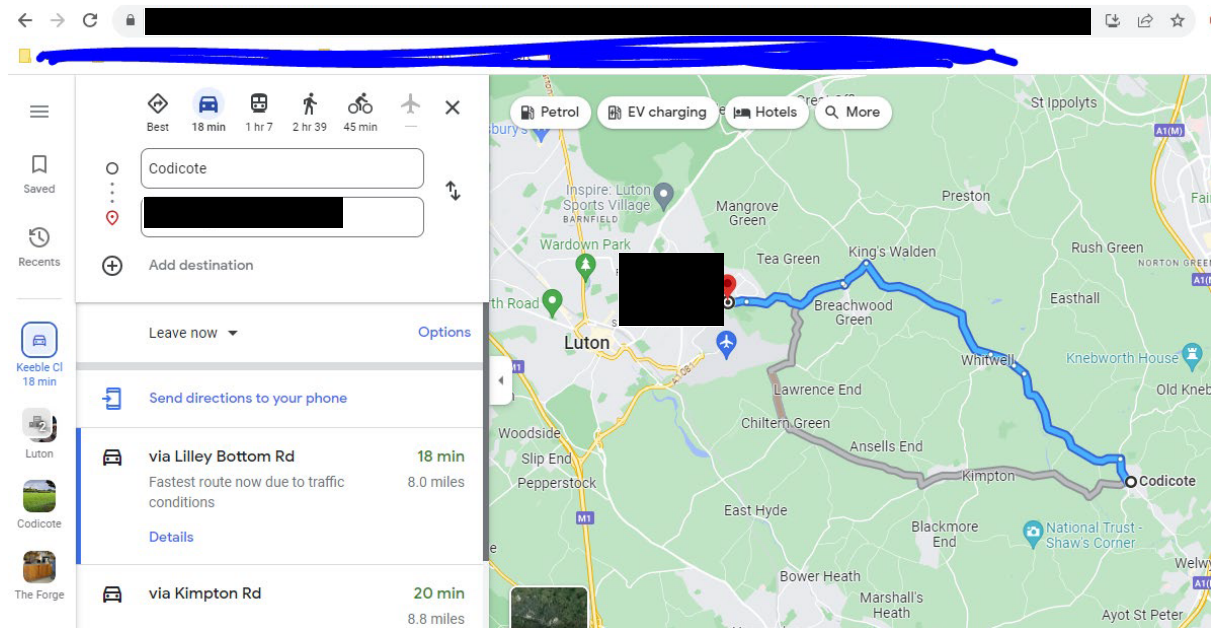
Written Representation - via Wigmore Lane and Hertfordshire villages.

Stop Luton Airport Expansion (SLAE) would like to suggest a visit along Ashcroft Road and Wigmore Lane towards Keeble Close. We don't think that this journey has been covered in a site visit yet. The visit could be unaccompanied and we would suggest during school time and at the times where parents and guardians drop off or pick up their children (Somerles and Wigmore schools). We have carried out car journeys following instructions from Internet maps and a Garmin Sat Nav, coming from the East. and East journeys take the driver by the Stopsley roundabout at Jansel House.

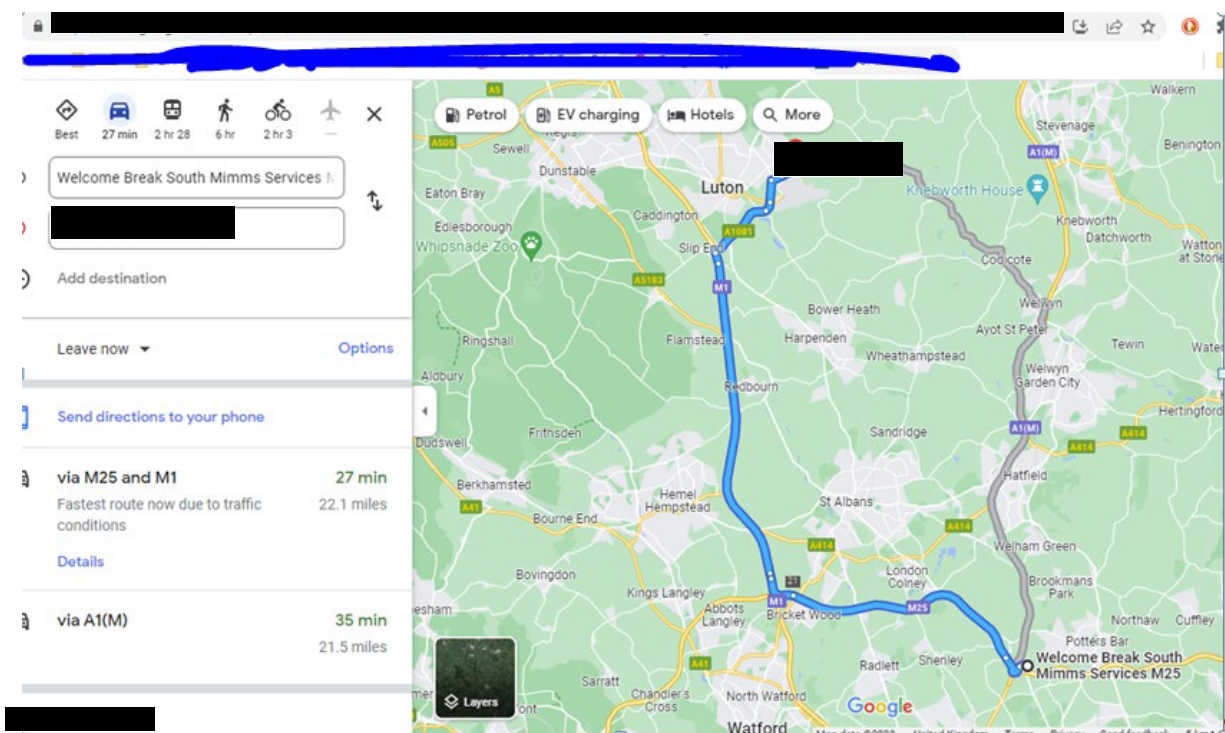
In this map, two routes are shown, coming through residential roads is deemed the quickest. We used Keeble Close as the end point as it's the nearest to the proposed Terminal 2.



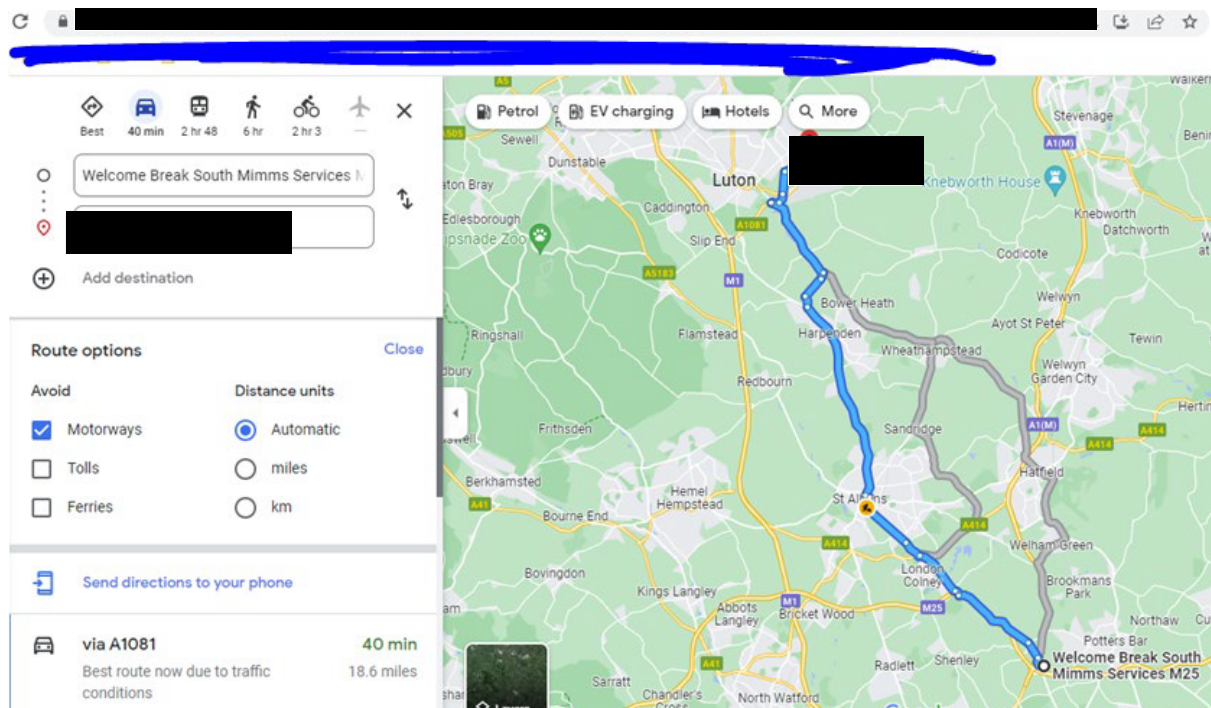
Travelling from Codicote, a Hertfordshire Village, and country lanes.



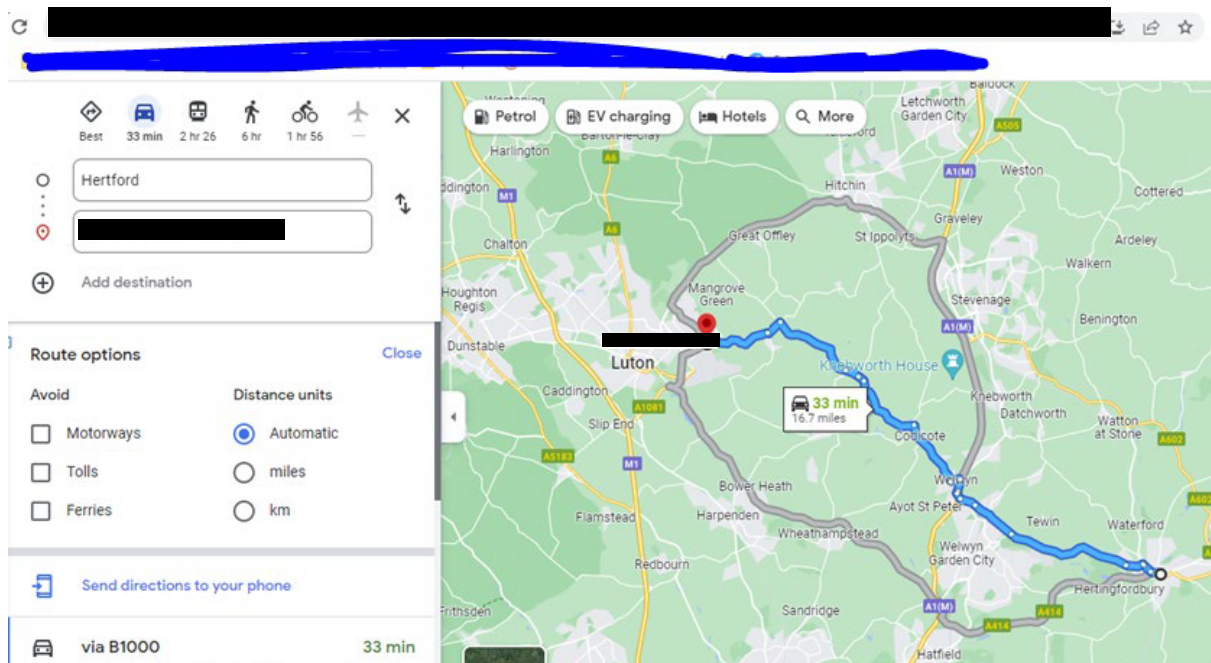
Coming from South Mimms Service Station on the A1 / M25 junction. Two route shown and again coming via Ashcroft Road and Wigmore Lane.



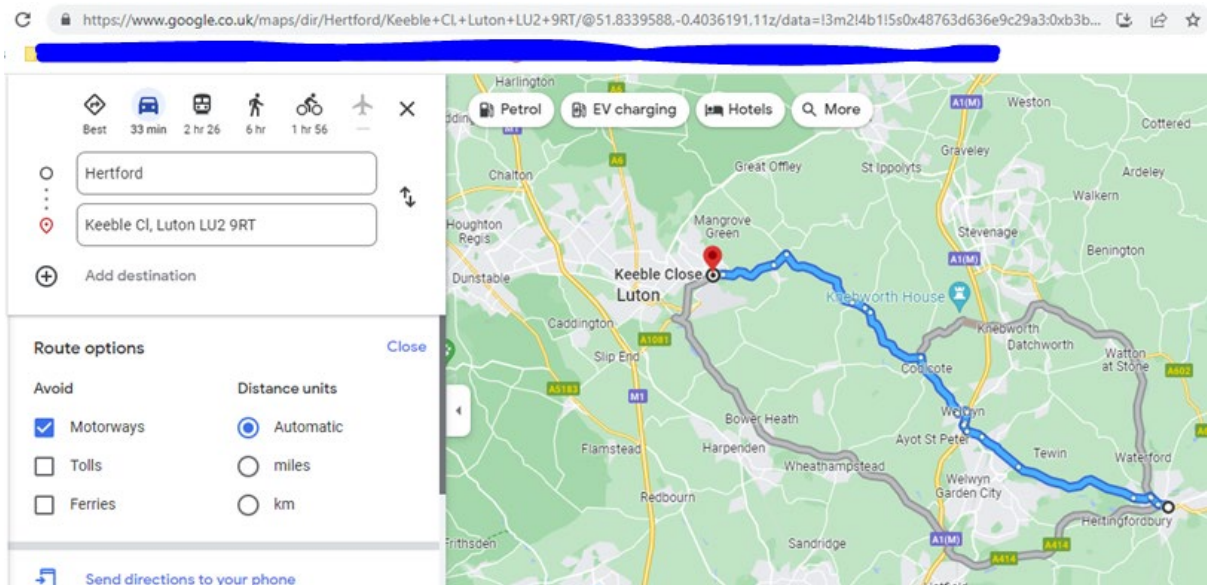
For this journey we have avoided using the motorway routes. This takes you through country and residential areas.



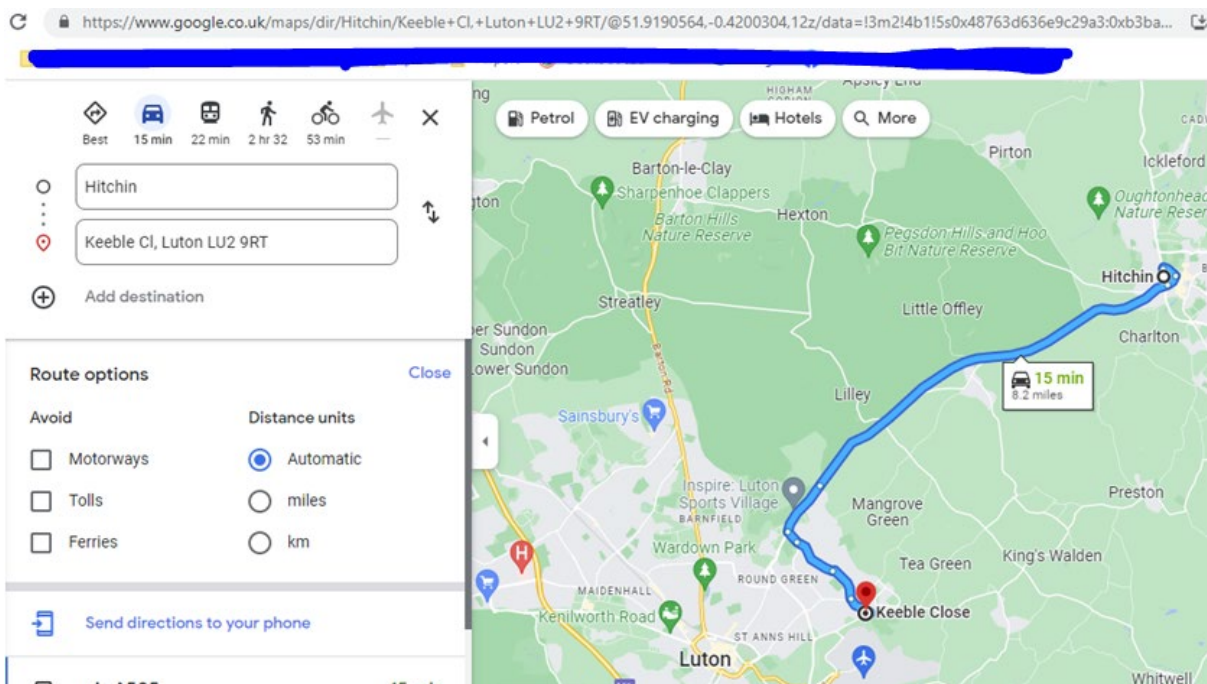
From Hertford. Three routes offered and as you can see the fastest route going through villages and using country roads.



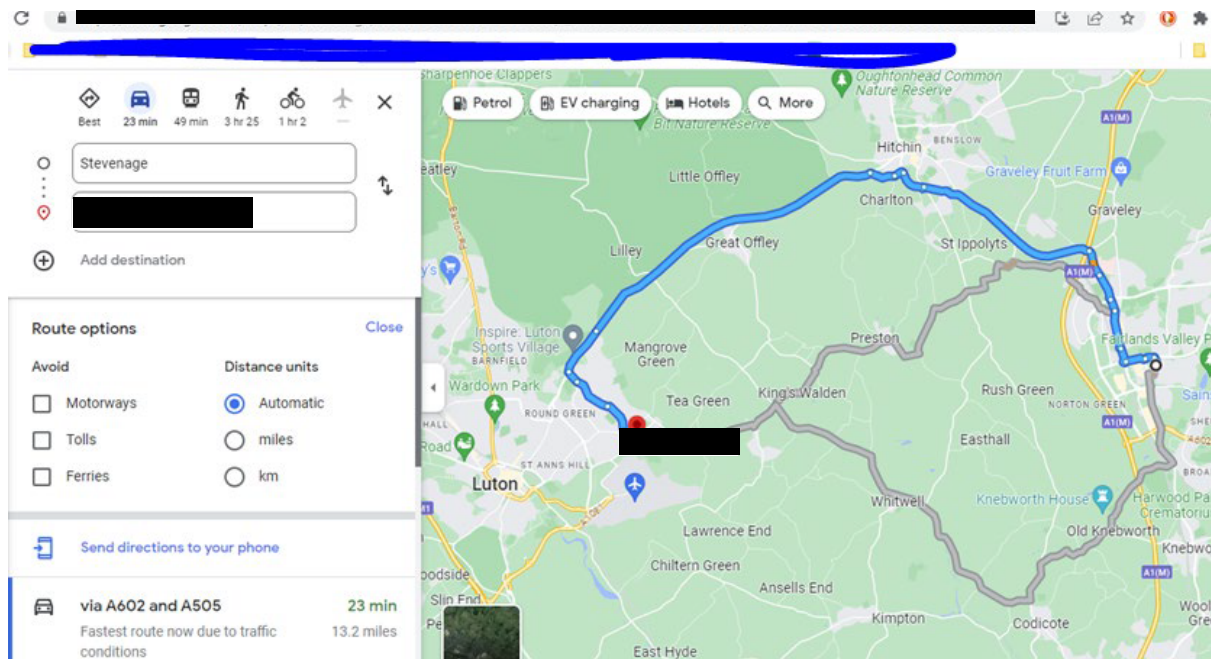
Route from Hertford avoiding motorways.



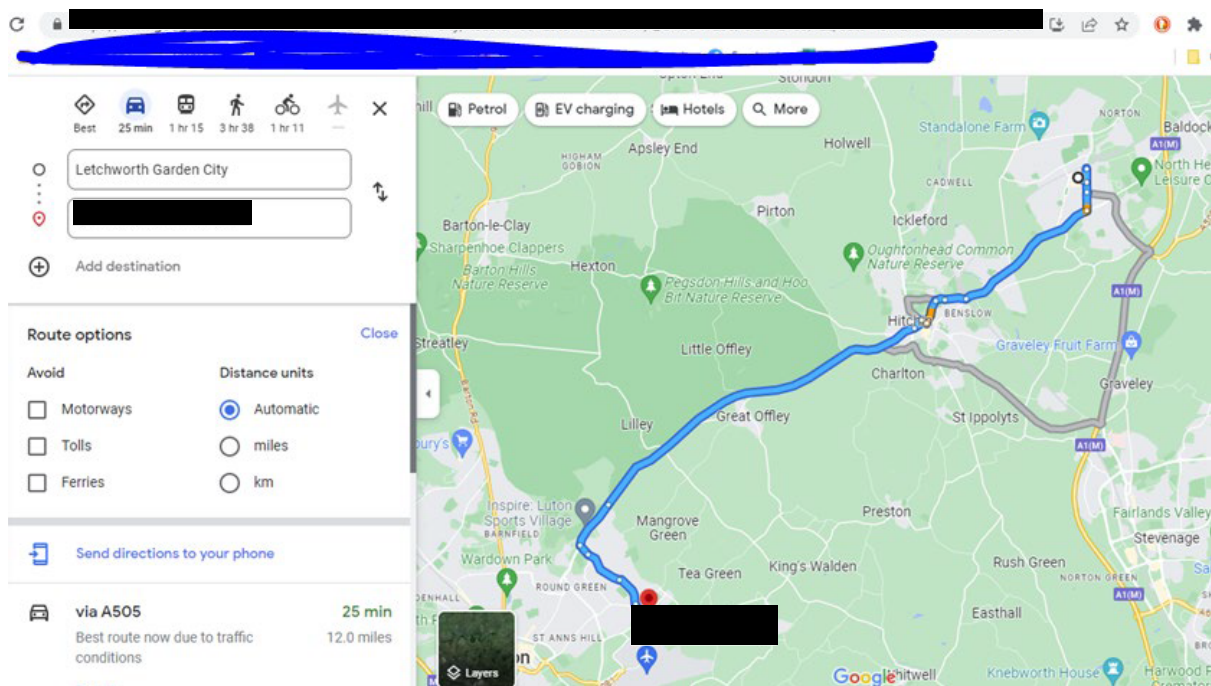
From Hitchin, via Stopsley Roundabout, Ashcroft Road and Wigmore Lane. All busy residential roads.



From Stevenage, again via Stopsley Roundabout, Ashcroft Road and Wigmore Lane. All busy residential roads.



From Letchworth, again via Stopsley Roundabout, Ashcroft Road and Wigmore Lane. All busy residential roads



Finally I have submitted a Freedom Of Information request to the Highways for information in regards to the number of accidents on the M1 between junctions 9 and 10 northbound and 11 and 10 southbound to understand the number of times motorists will take alternative routes to reach the airport. The roads in Hertfordshire and Bedfordshire get very congested when that happens. Highways expect to provide the FOI information on the 15th September 2023. This will highlight how many times roads are used to avoid the motorway, starting from the M25.